




The Class of 1971  
**Cranston High School East**  
 invites You and a Guest to  
**Reunion 2006**



Saturday, September 9, 2006 (rain or shine)

2 PM to 7 PM

at Yawgoo Bakes, 555 Slocum Road, Slocum, RI (401-294-3400)

No suits! No ties! No gowns! No high heels!


**Menu Choices (price is per person):**

BBQ chicken \$25

Chicken with ribs \$25

Vegetarian \$25

Lobster \$40



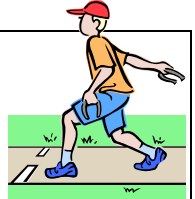
(Includes salad, corn on the cob, cole slaw, rolls, and watermelon.)

(Taxes and tips *included.*)

Dessert: *Free!* Drinks available

Dinner is in screened, roofed place!

**Activities:**



Softball

Horseshoes

Volleyball

Basketball

Bocce



20 acres of fields and woods

Maybe Golf on Saturday or Sunday?

**Bonus: Souvenir Class Tee Shirt!**

White, with green raglan sleeves, green trim, CHSE logo

Unisex sizes (run slightly large): S, M, L, XL, XXL, XXXL

Order as many as you'd like! Only \$16

(You'll get it at the Reunion.)



No, he doesn't come with it!

Questions? Contact Ed DeJesus: [dejesus@compuserve.com](mailto:dejesus@compuserve.com) 781-769-0963

-----  
*Of course I'm coming! Sign me up! Take my money!*

Name \_\_\_\_\_

Address \_\_\_\_\_

Phone \_\_\_\_\_

E-mail \_\_\_\_\_

# of BBQ Chicken \_\_\_\_\_

# of Chicken w/ribs \_\_\_\_\_

# of Vegetarian \_\_\_\_\_

# of Lobster \_\_\_\_\_

# of T-Shirts \_\_S\_\_M\_\_L\_\_XL

\_\_XXL\_\_XXXL

Total \$ \_\_\_\_\_

Saturday golf     Sunday golf

## Directions to Yawgoo Bakes

### Bird's eye view map

### Zoomed in map



**Yawgoo Bakes, 555 Slocum Road, Slocum, RI  
(401-294-3400)**

#### From the north:

1. Take I-95 south.
2. Keep LEFT onto SR-4 (RI-4 / North Kingstown), continue 9.3 miles.
3. Turn RIGHT (West) onto W Allenton Rd, continue 0.9 miles.
4. Turn RIGHT (West) onto Indian Corner Rd, continue 0.5 miles.
5. Turn LEFT to stay on Indian Corner Rd, continue 1.2 miles.
6. Road name changes to Slocum Rd, continue 1.1 miles.

#### From the south:

1. Take I-95 north.
2. At exit 3A, take Ramp (RIGHT) onto SR-138 [Kingstown Rd], continue 7.5 miles.
3. Turn LEFT (North-East) onto SR-2 [S County Trail], continue 2.3 miles.
4. Turn RIGHT (East) onto Yawgoo Valley Rd, continue 1.4 miles.
5. Turn LEFT (North) onto Mill Pond Rd, continue 0.6 miles.
6. Turn RIGHT (East) onto Bridge Rd, continue 0.3 miles.
7. Turn RIGHT (South) onto Slocum Rd, continue 0.6 miles.

=====

1. Please make your check out to "CHSE Reunion".
2. Please mail this bottom part and your check to:  
Ed DeJesus  
72 Prospect Ave.  
Norwood, MA 02062
3. By May 26, please!  
See you there!